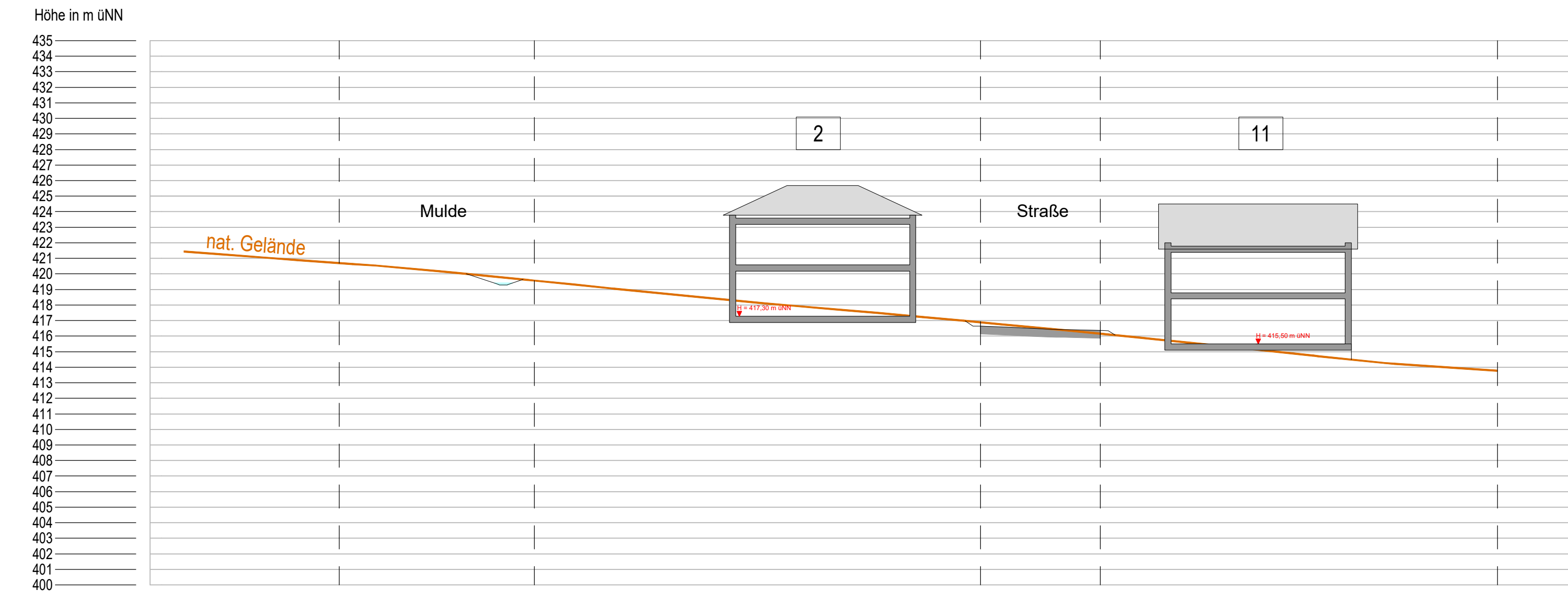
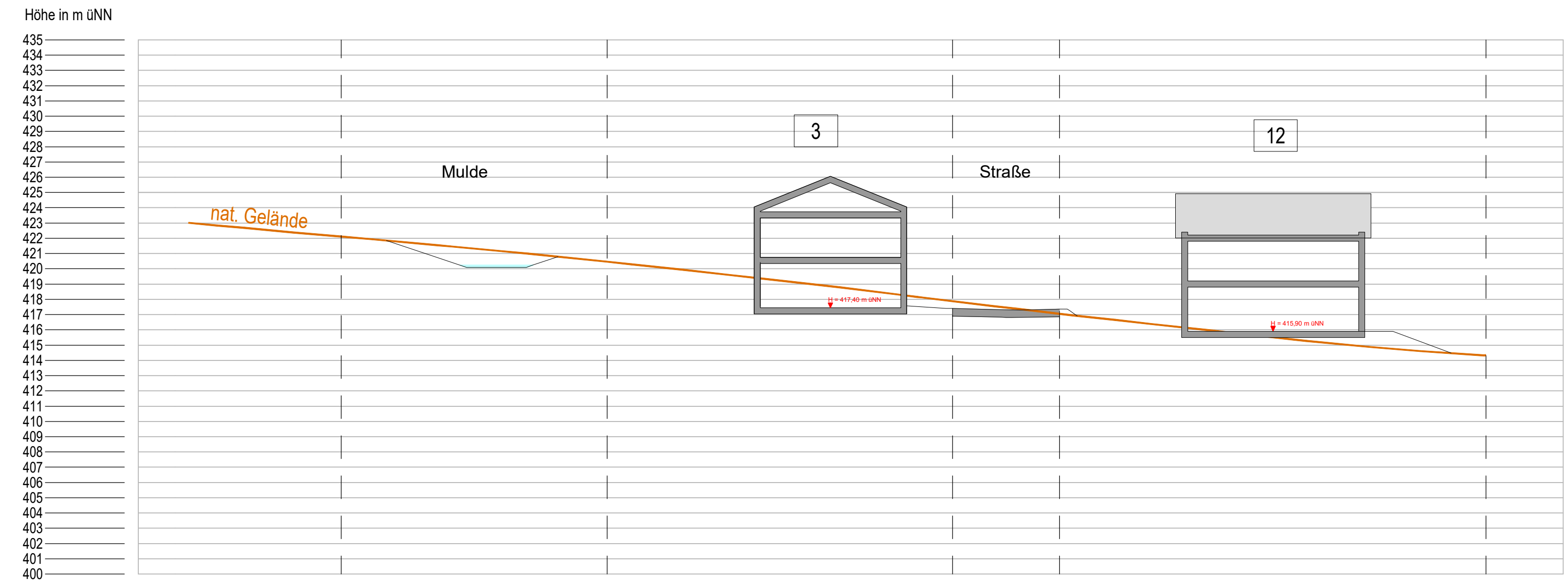


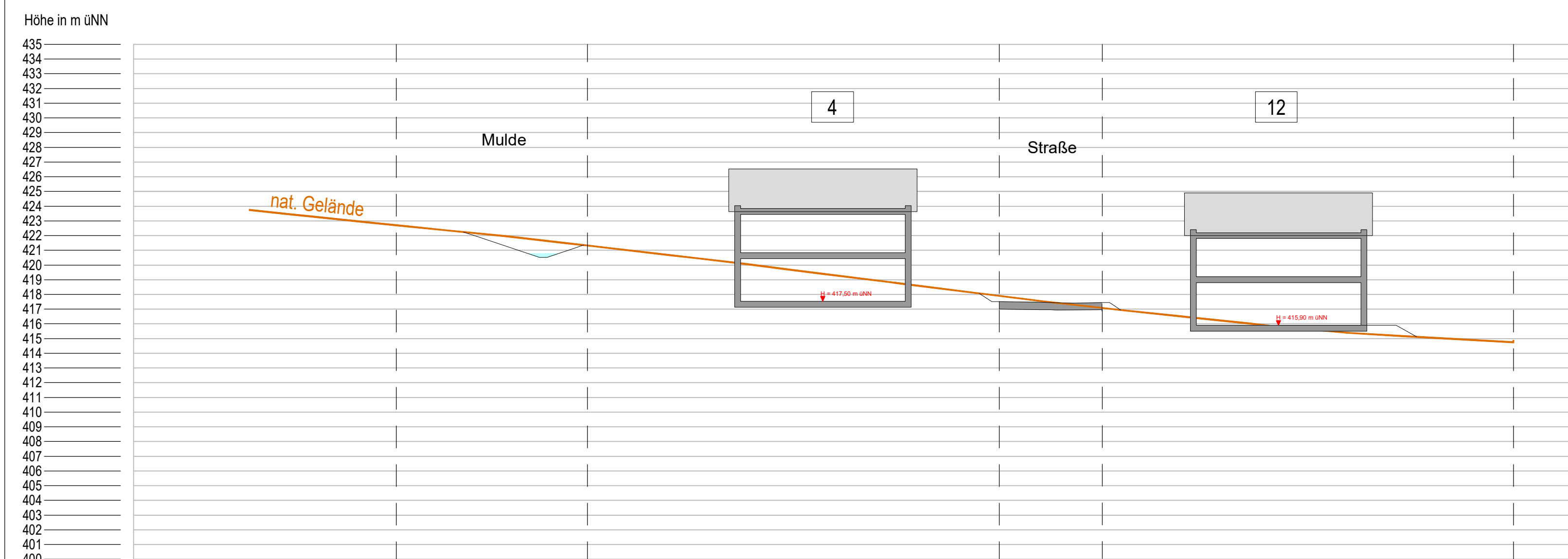
Schnitt 1 - 10



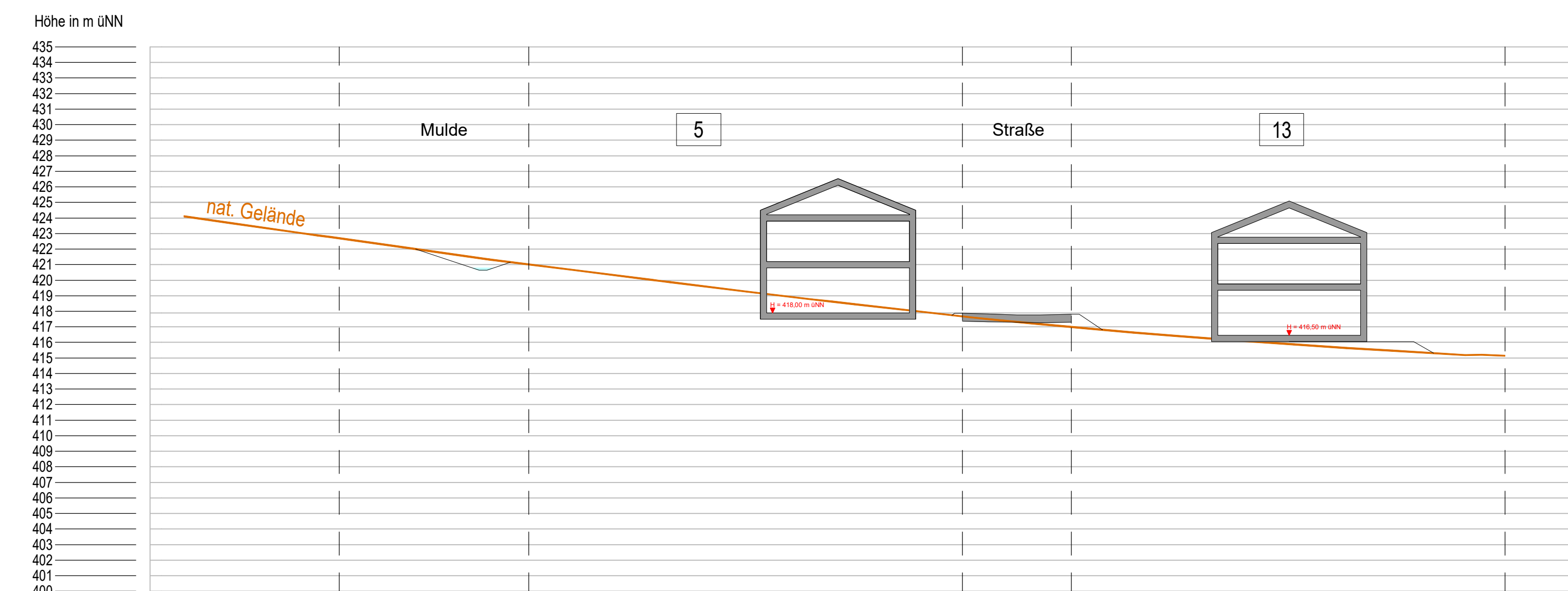
Schnitt 2 - 11



Schnitt 3 - 12




Schnitt 4 - 12



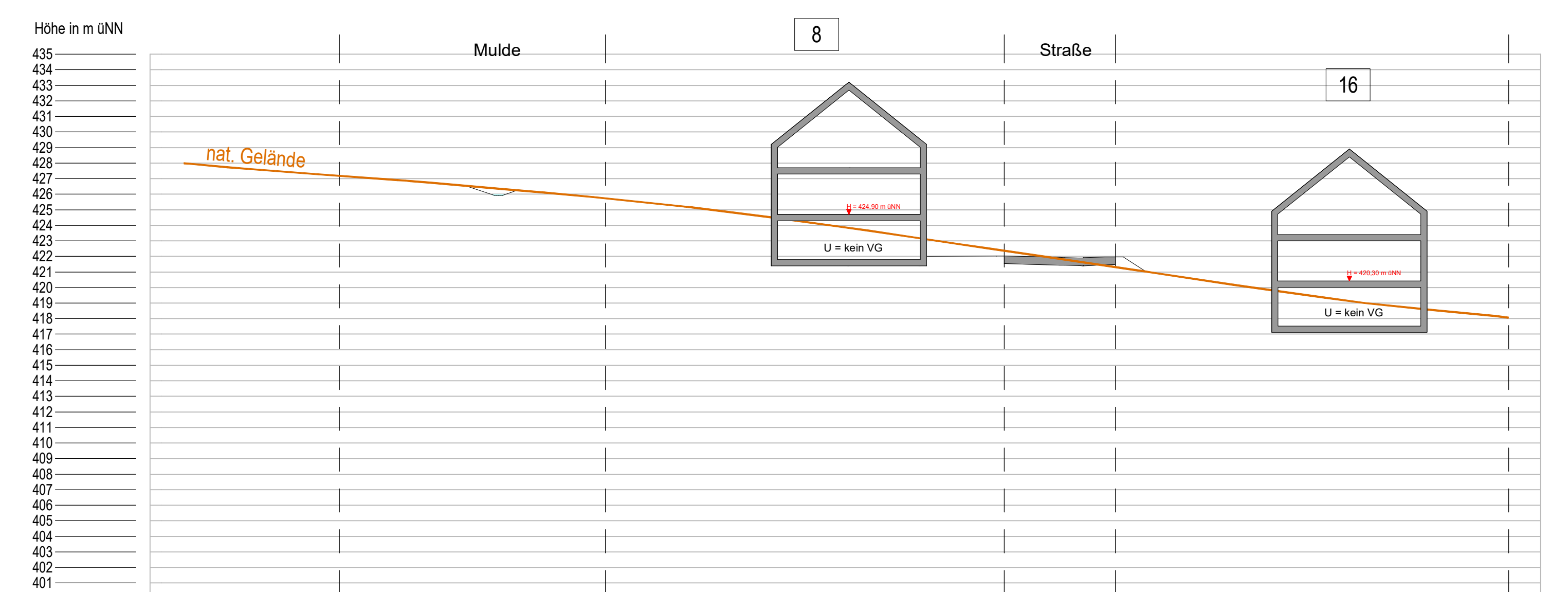
Schnitt 5 - 13




Schnitt 6 - 14



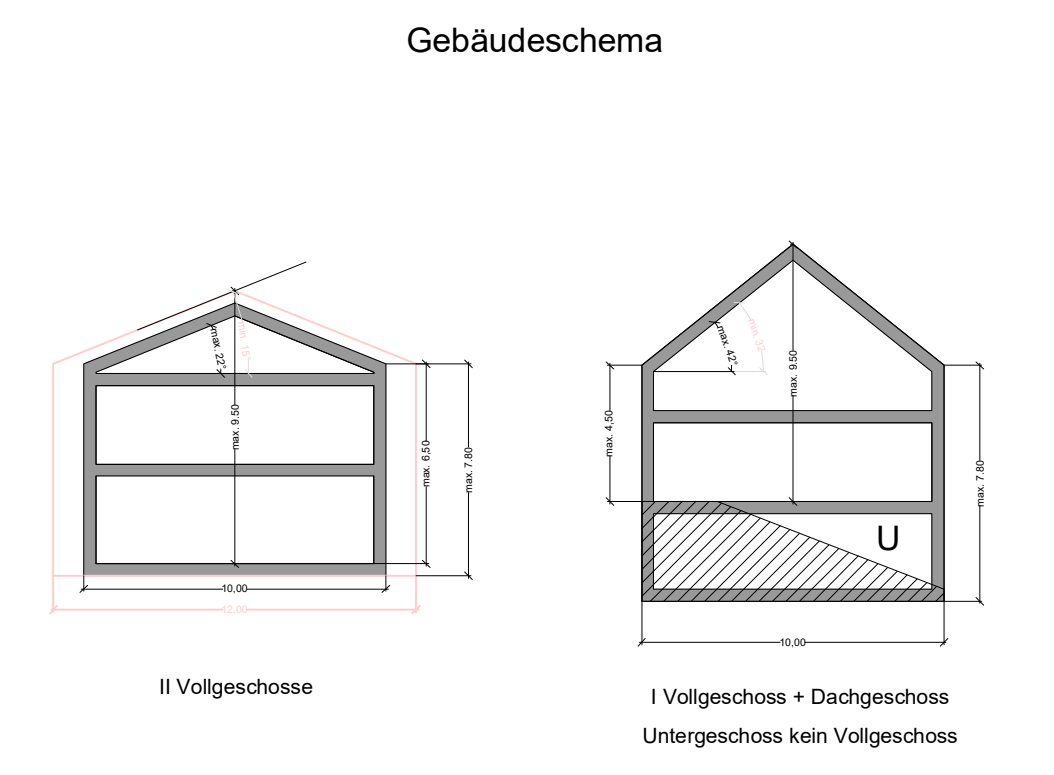
Schnitt 7 - 15



Schnitt 8 - 16



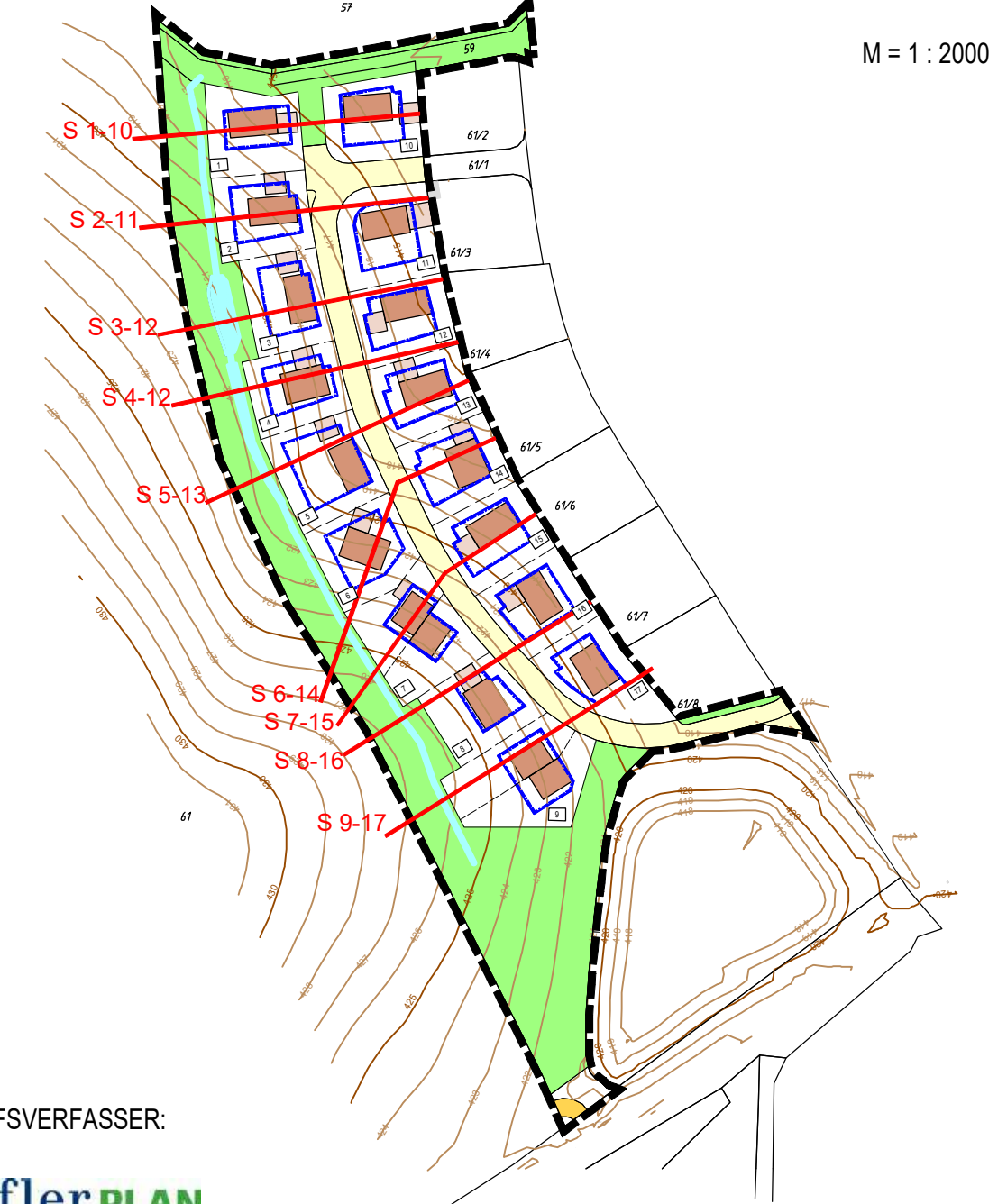
Schnitt 9 - 17



M = 1 : 250

GEMEINDE ROHRBACH
 LANDKREIS PFAFFENHOFEN
 BP NR. 41 "AN DER OSSENZHAUSENER STRASSE - WAAL"

Geländeschnitte der Bauparzellen 1-17 zur Planfassung 27.06.2017
 ÜBERSICHTSLAGEPLAN - aktualisiert Februar 2019



M = 1 : 2000

ENTWURFSVERFASSER:
WipflerPLAN
 Architekten Stadtplaner
 Bauingenieure
 Vermessungsingenieure
 Erschließungsabgeber
 Hohenwarter Straße 124
 85278 Pfaffenhofen
 Tel.: 08441 5046220
 Fax: 08441 5046250
 E-Mail: info@wipflerplan.de

M = 1 : 250